

P E R M I T

CITY OF NAPOLEON  
255 W. RIVERVIEW AVE  
NAPOLEON, OHIO 43545

DIVISION OF BUILDING & ZONING  
PH (419) 592-4010  
FAX (419) 599-8393

PERMIT NO: 1082                      DATE ISSUED: 04-18-02                      ISSUED BY: MRD  
JOB LOCATION: 226 E WASHINGTON ST                      EST. COST: 600.00

LOT #:    SUBDIVISION NAME:

OWNER: CONMAY, TODD    AGENT: SELF  
ADDRESS: 226 E WASHINGTON ST    ADDRESS:  
CSZ: NAPOLEON, OH 43545    CSZ:  
PHONE: 419-599-3207    PHONE:

USE TYPE - RESIDENTIAL:    OTHER:

ZONING INFORMATION

DIST:                      LOT DIM:                      AREA:                      FYRD:                      SYRD:                      RYRD:  
MAX HT:                      # PKG SPACES:                      # LOADING SP:                      MAX LOT COV:

BOARD OF ZONING APPEALS:

WORK TYPE - NEW: X                      REPLMNT:                      ADD'N:                      ALTER:                      REMODEL:

WORK INFORMATION

SIZE - LGTH:                      WIDTH:                      STORIES:                      LIVING AREA SF:  
GARAGE AREA SF:                      HEIGHT:                      BLDG VOL DEMO PERMIT:


WORK DESCRIPTION  
NEW FENCE

FEE DESCRIPTION	PAID DATE	FEE AMOUNT DUE
BUILDING PERMIT		18.00


TOTAL FEES DUE 18.00

4-18-02

DATE



APPLICANT SIGNATURE



Property line

Drive way

Fence

fence

Property line

226 E Washington

Garage

Fence

Side walk

Steps

Property line

Side walk

Deck

Drive way

House

Property line

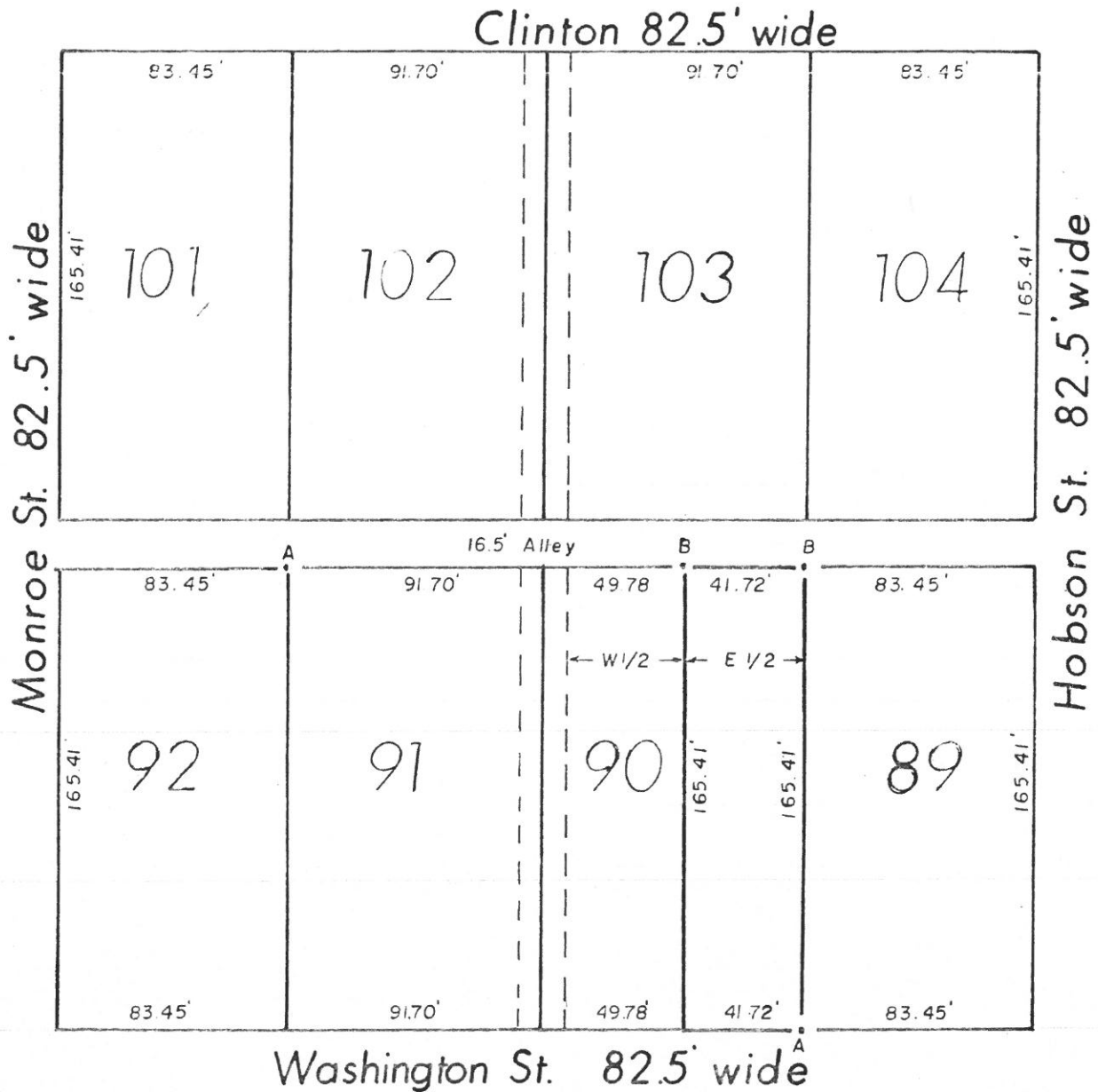
Fence





# Plat of Survey

Being the East 1/2 of Lot No. 90 of the  
Original Plat to the City of Napoleon, Ohio




A - Iron pin found from previous survey,  
B - 5/8" x 30' iron pin set.

Previous survey reference:  
Vol. 4 Pg. 156, Vol. 5 Pg. 102 A

I hereby state that I did perform this  
survey and that it is correct to the best  
of my knowledge.

*Thomas J. Henry*  
Thomas J. Henry, P. S. No. 6787  
June 1988



Neighbor's House

7ft → 5ft. → 3ft. ← 85

→

3ft

Side Walk

Front Street

My House + Garage Area  
504 Monroe St.

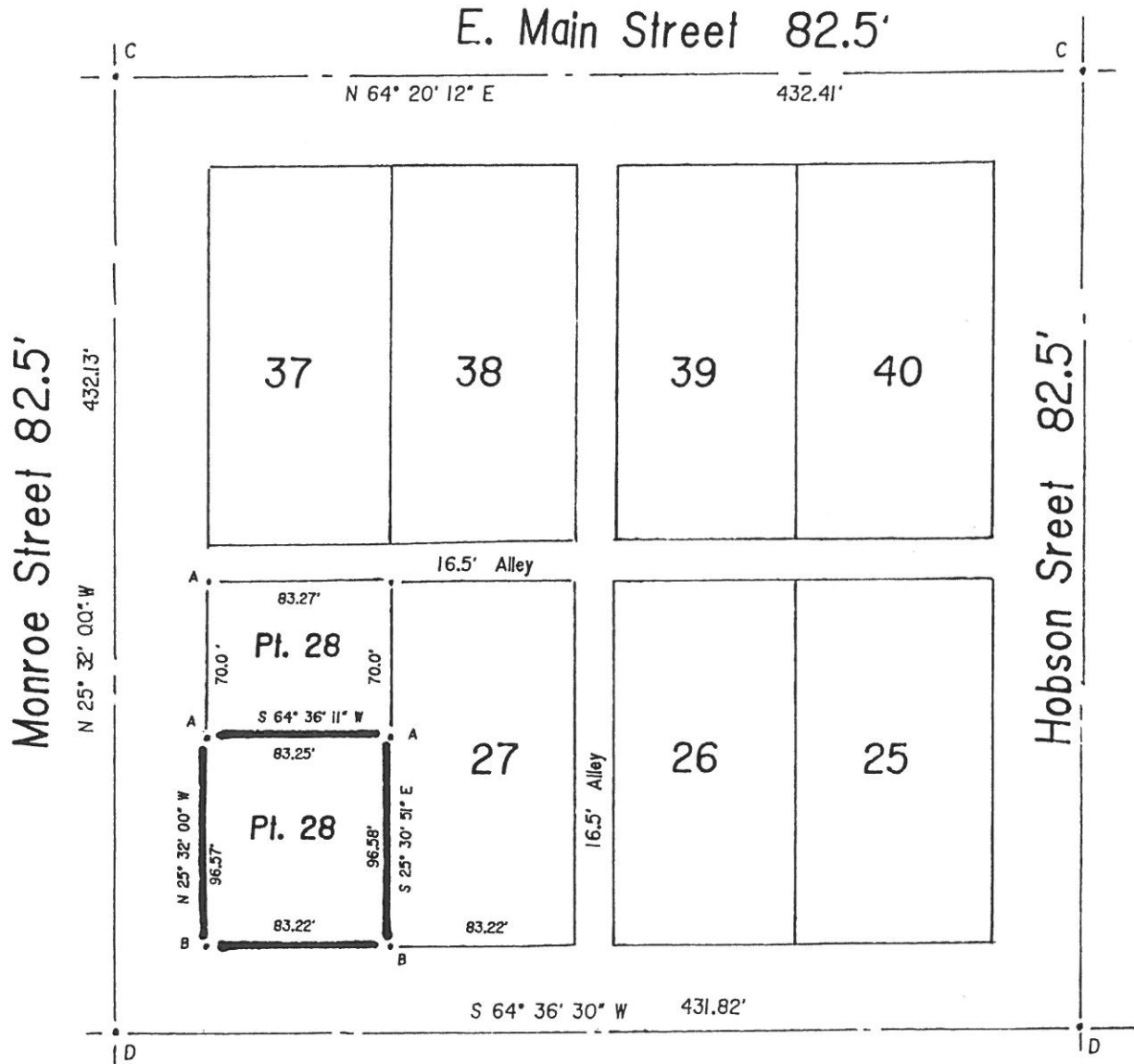
Sidewalk

Monroe Street

# Plat of Survey

Being a part of Lot no. 28 of the Original Plat of the City of Napoleon, Ohio, less and except the north 70.0' feet thereof.

For Lillian K. & Theodore C. Mizer





## Legend

- A- Iron pin found from previous survey.
- B- 5/8"x30" I.D. capped iron pin set this survey.
- C- Railroad spike found.
- D- P.K. nail found.

## Front Street

I hereby certify this survey and notes to be correct to the best of my knowledge.

  
 Thomas J. Henry  
 Registered Surveyor No. 6787  
 February 20, 1994



CITY OF NAPOLEON INSPECTION FORM

PERMIT #: 1082

DATE ISSUED: 04-18-2002

JOB LOCATION: 226 E WASHINGTON ST

OWNER: CONMAY, TODD

OWNER PHONE: 419-599-3207

CONTRACTOR:

CONTRACTOR PHONE:

WORK DESCRIPTION: NEW FENCE

PLUMBING: UNDGR \_\_\_\_\_ RGHIN \_\_\_\_\_ FINAL \_\_\_\_\_

SEWER INSP \_\_\_\_\_

MECHANICAL: UNDGR \_\_\_\_\_ RGHIN \_\_\_\_\_ FINAL \_\_\_\_\_

FURNACE REPLC \_\_\_\_\_ AIR COND \_\_\_\_\_

ELECTRICAL: UNDGR \_\_\_\_\_ RGHIN \_\_\_\_\_ FINAL \_\_\_\_\_

SERV UPGR \_\_\_\_\_

BUILDING: SITE \_\_\_\_\_ FTG \_\_\_\_\_ FNDDT \_\_\_\_\_

STRUC \_\_\_\_\_ ROOF \_\_\_\_\_ EXT \_\_\_\_\_

VENT \_\_\_\_\_ ACCES \_\_\_\_\_ EGRS \_\_\_\_\_

SMKDT \_\_\_\_\_ FINAL \_\_\_\_\_

ISSUE TEMP OCCUP \_\_\_\_\_ ISSUE OCCUP \_\_\_\_\_

STRG SHED: SITE \_\_\_\_\_ FINAL \_\_\_\_\_

SIGN: FTG \_\_\_\_\_ FINAL \_\_\_\_\_

FENCE: SITE \_\_\_\_\_ FINAL \_\_\_\_\_

MISC INSP: \_\_\_\_\_

NOTES: \_\_\_\_\_

\_\_\_\_\_

\_\_\_\_\_

INSPECTOR INITIALS: \_\_\_\_\_